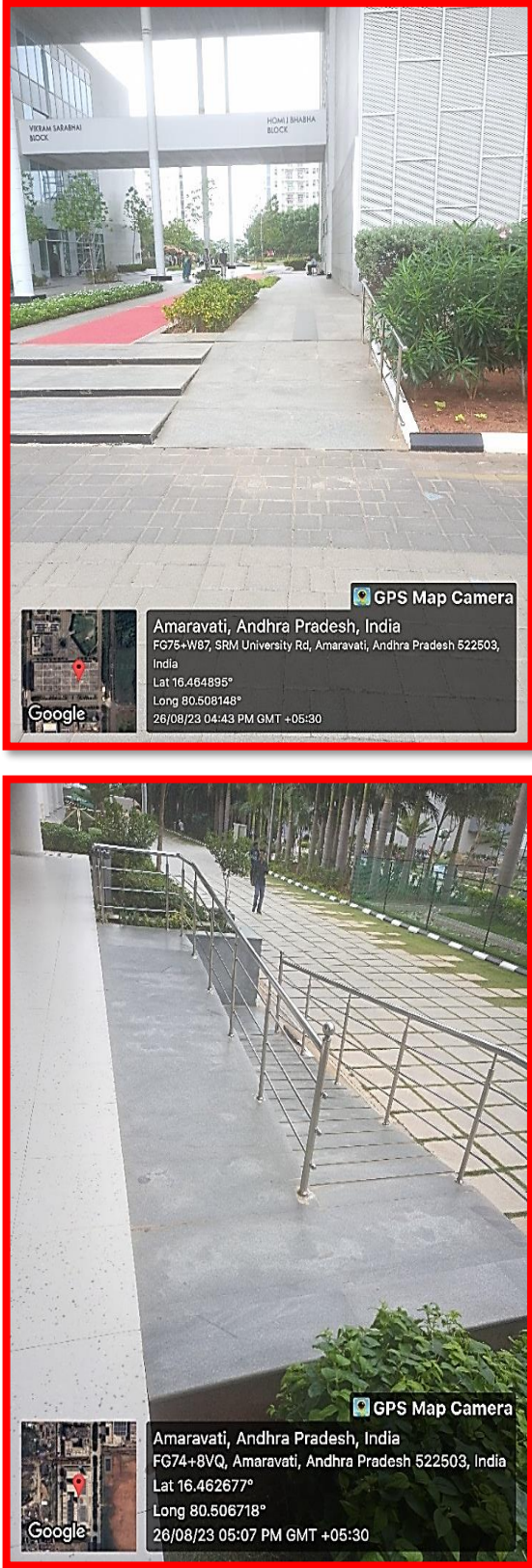
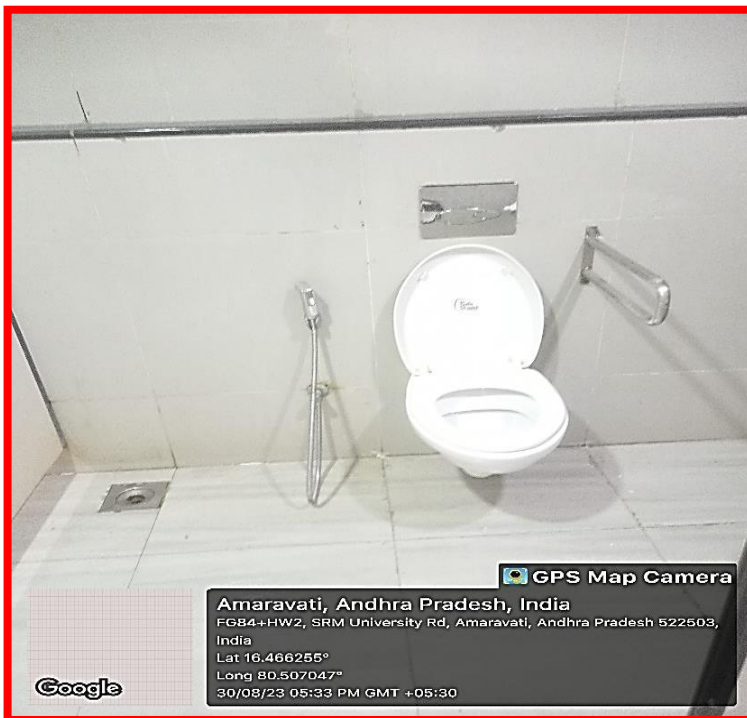



**Facilities for Divvanganian**

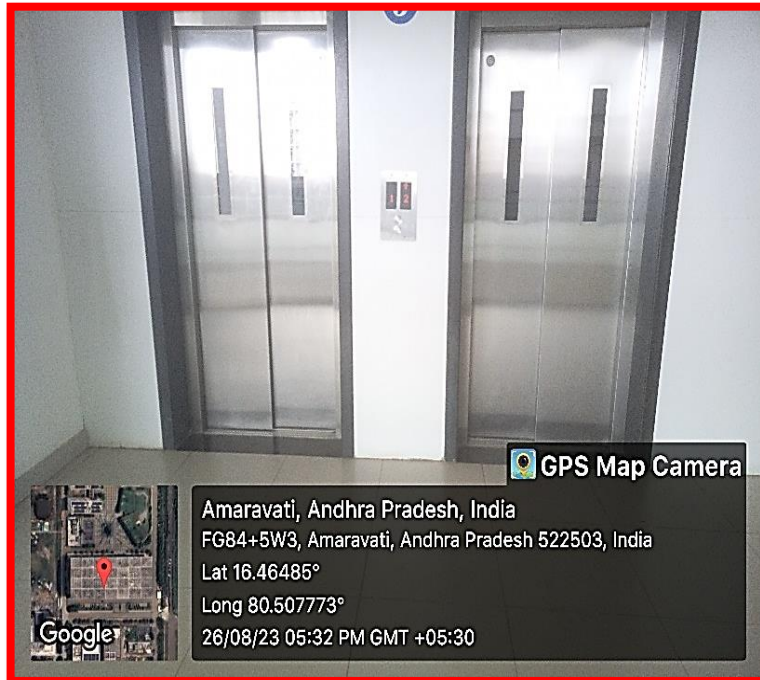
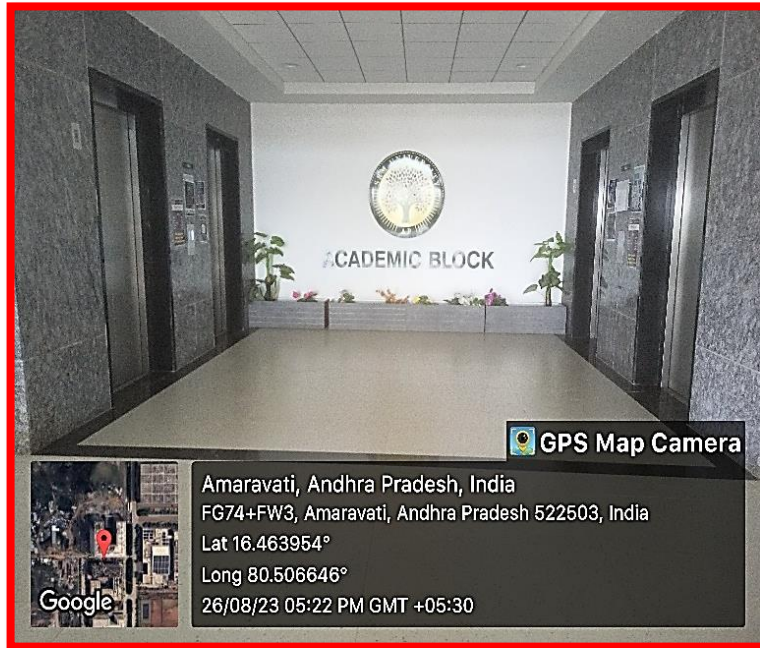
Name of Facility	Geo Tagged Image
Barrier free environment facility	 <p>The top image shows a wide, paved walkway between the 'VERMA SARABAI BLOCK' and 'HOMI BHABHA BLOCK'. The bottom image shows a ramp with metal handrails.</p> <p><b>GPS Map Camera</b> Amaravati, Andhra Pradesh, India FG75+W87, SRM University Rd, Amaravati, Andhra Pradesh 522503, India Lat 16.464895° Long 80.508148° 26/08/23 04:43 PM GMT +05:30</p> <p><b>GPS Map Camera</b> Amaravati, Andhra Pradesh, India FG74+8VQ, Amaravati, Andhra Pradesh 522503, India Lat 16.462677° Long 80.506718° 26/08/23 05:07 PM GMT +05:30</p>

### Divyangjan friendly washrooms

(Accessible washrooms, designed to cater to the needs of Divyangjan individuals, have been established in every block, equipped with essential facilities for those with physical challenges)



**Lift Facility at each block**





**Wheelchair**



**Battery-operated vehicles**



Signage board of facilities available in Campus



Facility in Library

